June 2018

CALENVIROSCREEN 3.0
JUNE 2018 UPDATE
STATEWIDE RESULTS

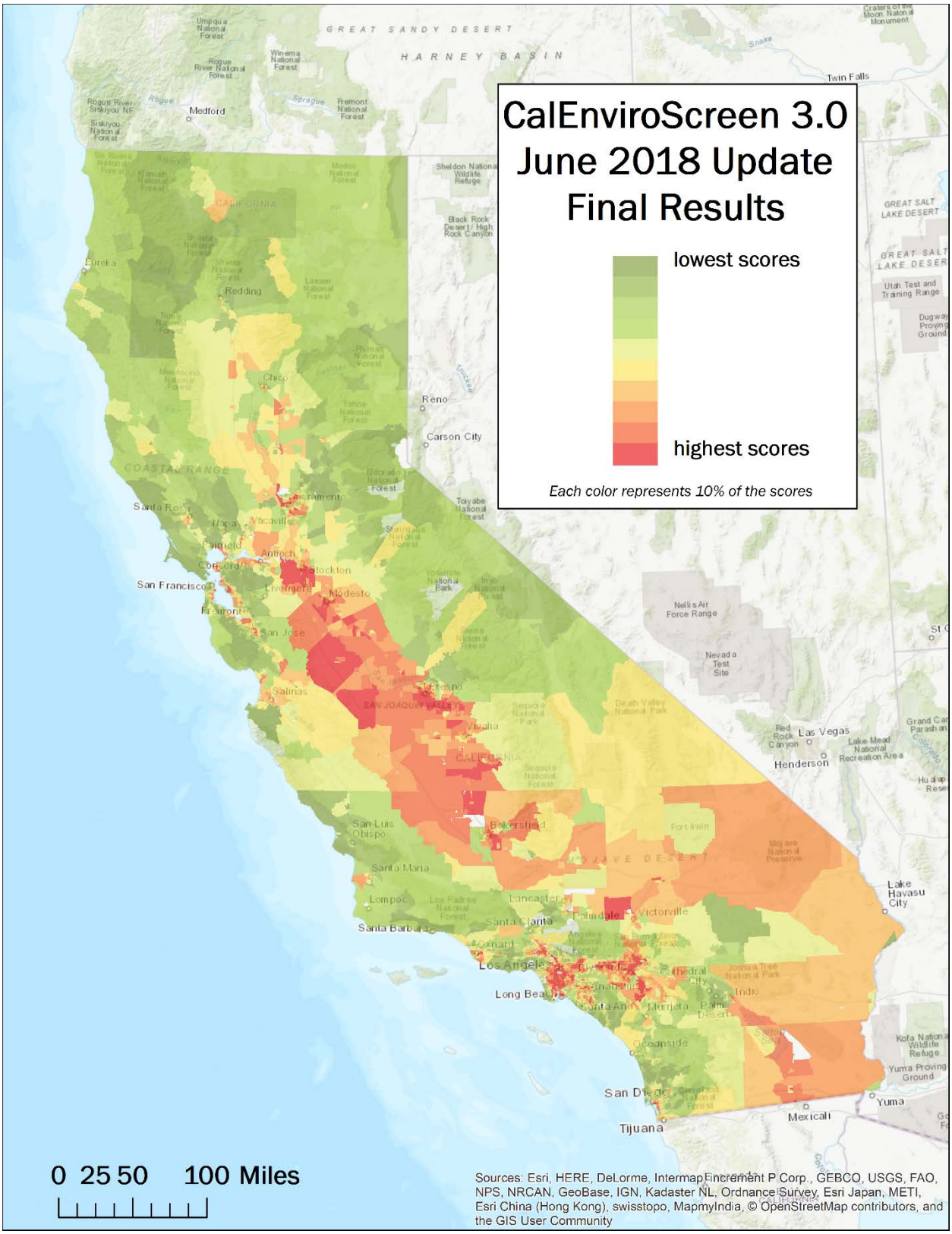
CalEnviroScreen 3.0
June 2018 Update
Final Results
lowest scores
highest scores
Each color represents 10% of the scores
0 25 50 100 Miles
Sources: Esri, HERE, DeLorme, IntermapIncrement P Corp., GEBCO, USGS, FAO, NPS, NRCAN, GeoBase, IGN, Kadaster NL, Ordnance Survey, Esri Japan, METI, Esri China (Hong Kong), swisstopo, MapmyIndia, © OpenStreetMap contributors, and the GIS User Community
GREAT SANDY DESERT
HARNEY BASIN
Medford
Twin Falls
Eureka
Redding
Chico
Reno
Carson City
Sacramento
Santa Rosa
Napa
Vacaville
Fairfield
Antioch
Concord
Stockton
San Francisco
Livermore
Modesto
Fremont
San Jose
Salinas
Fresno
Visalia
Las Vegas
Henderson
San Luis Obispo
Bakersfield
Santa Maria
Lompoc
Lancaster
Palmdale
Victorville
Santa Barbara
Santa Clarita
Oxnard
Los Angeles
Long Beach
Anaheim
Santa Ana
Murrieta
Indio
Oceanside
San Diego
Tijuana
Mexicali
Yuma
Lake Havasu City

CalEnviroScreen 3.0
June 2018 Update
Final Results

Top 20% pollution, no CalEnviroScreen score

lowest scores — highest scores

Each color represents 10% of scores

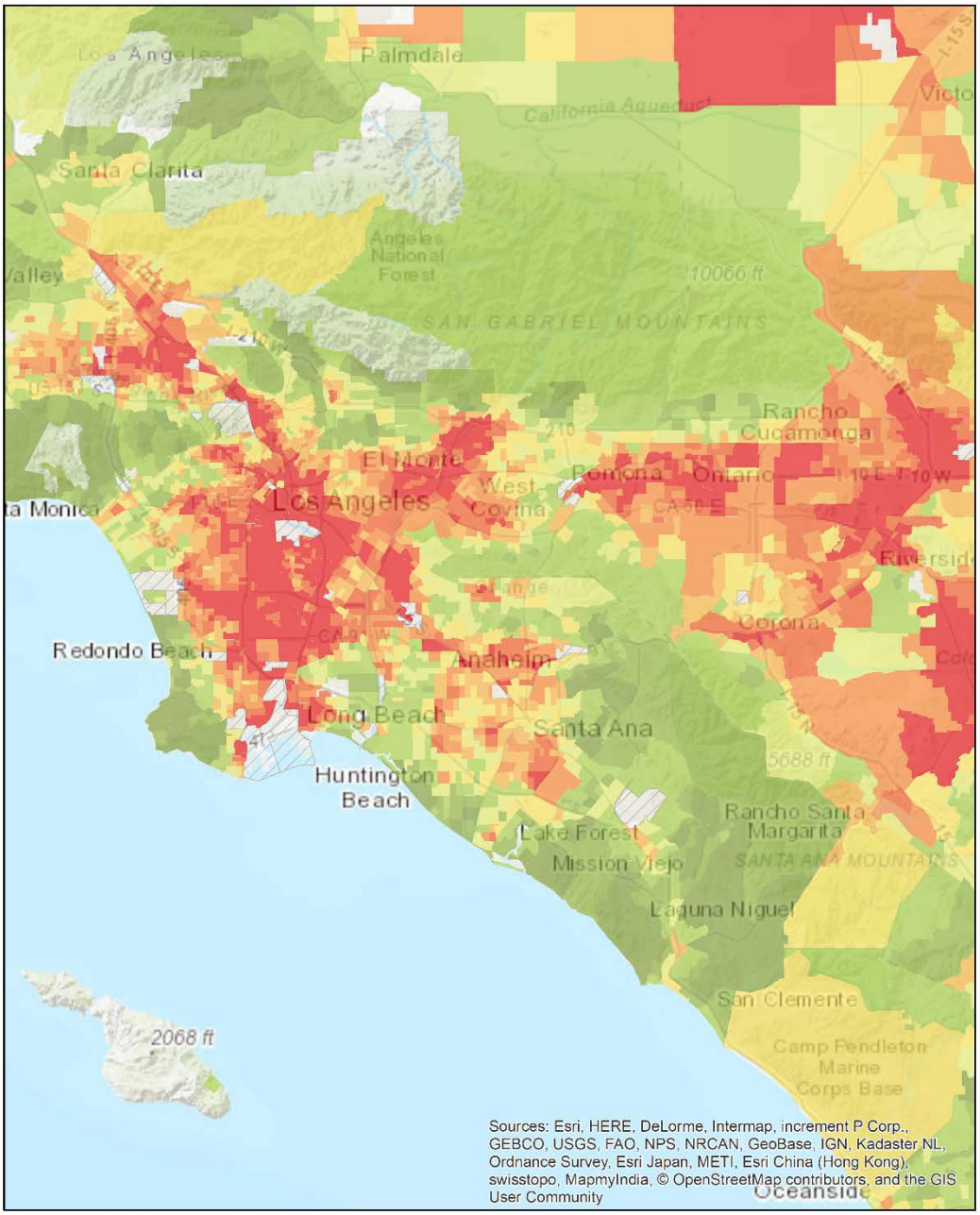

Los Angeles Area

0 5 10 20 Miles

CalEnviroScreen 3.0
June 2018 Update
Final Results

Top 20% pollution, no CalEnviroScreen score

lowest scores — highest scores

Each color represents 10% of scores

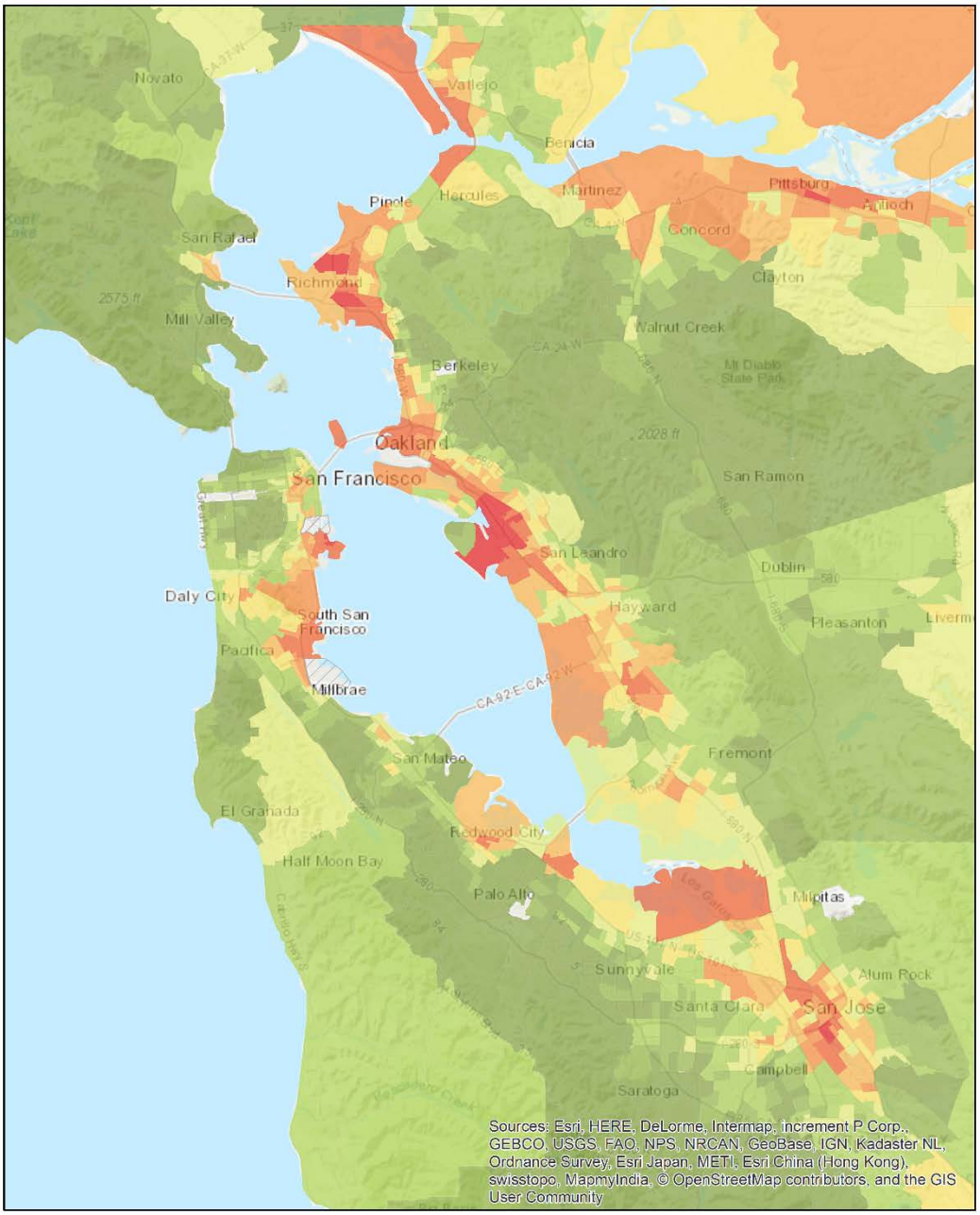

San Francisco Area

0 5 10 20 Miles

CalEnviroScreen 3.0
June 2018 Update
Final Results

Top 20% pollution, no CalEnviroScreen score

lowest scores — highest scores

Each color represents 10% of scores

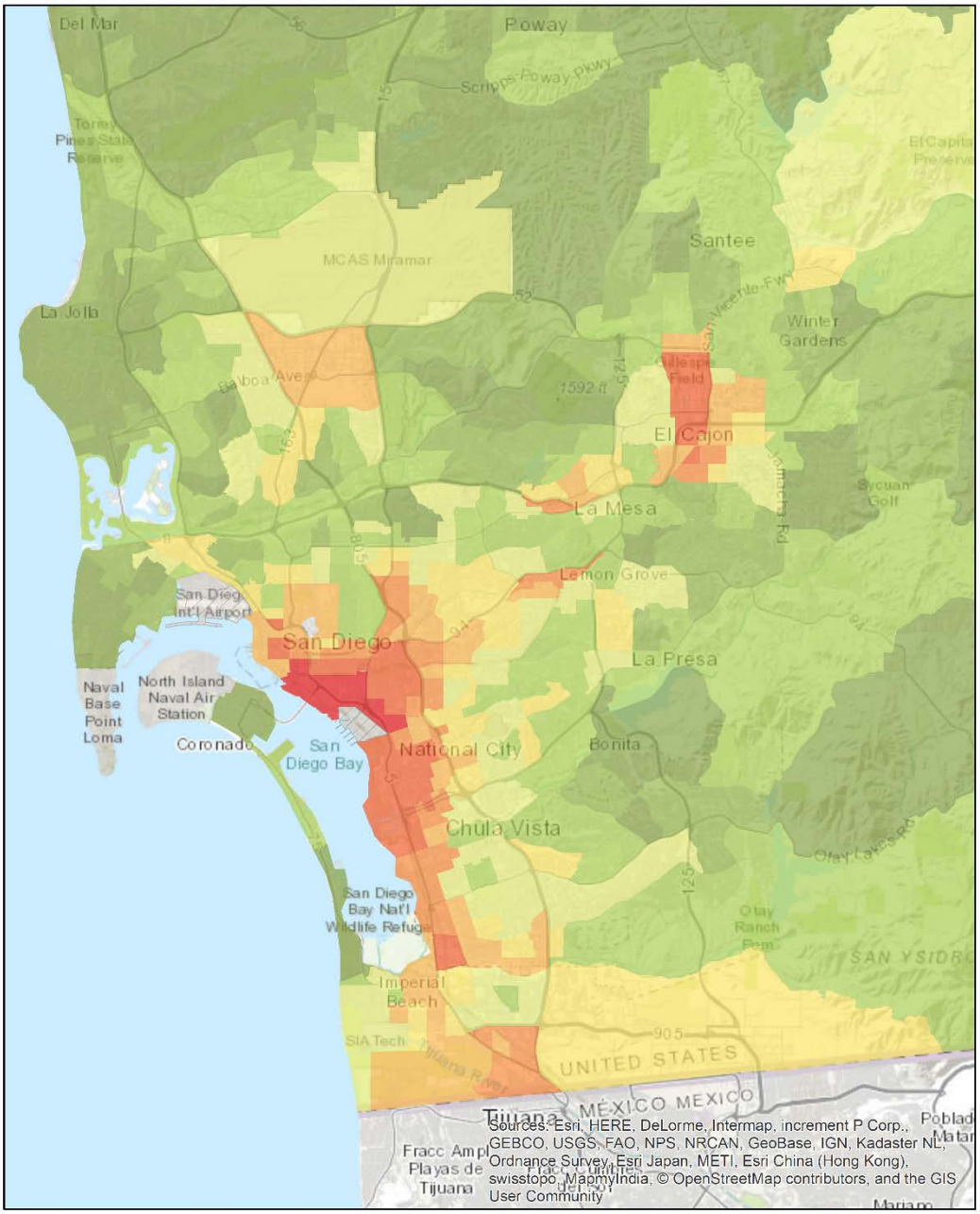

San Diego Area

0 2.5 5 10 Miles

CalEnviroScreen 3.0
June 2018 Update
Final Results

Top 20% pollution, no CalEnviroScreen score

lowest scores — highest scores

Each color represents 10% of scores

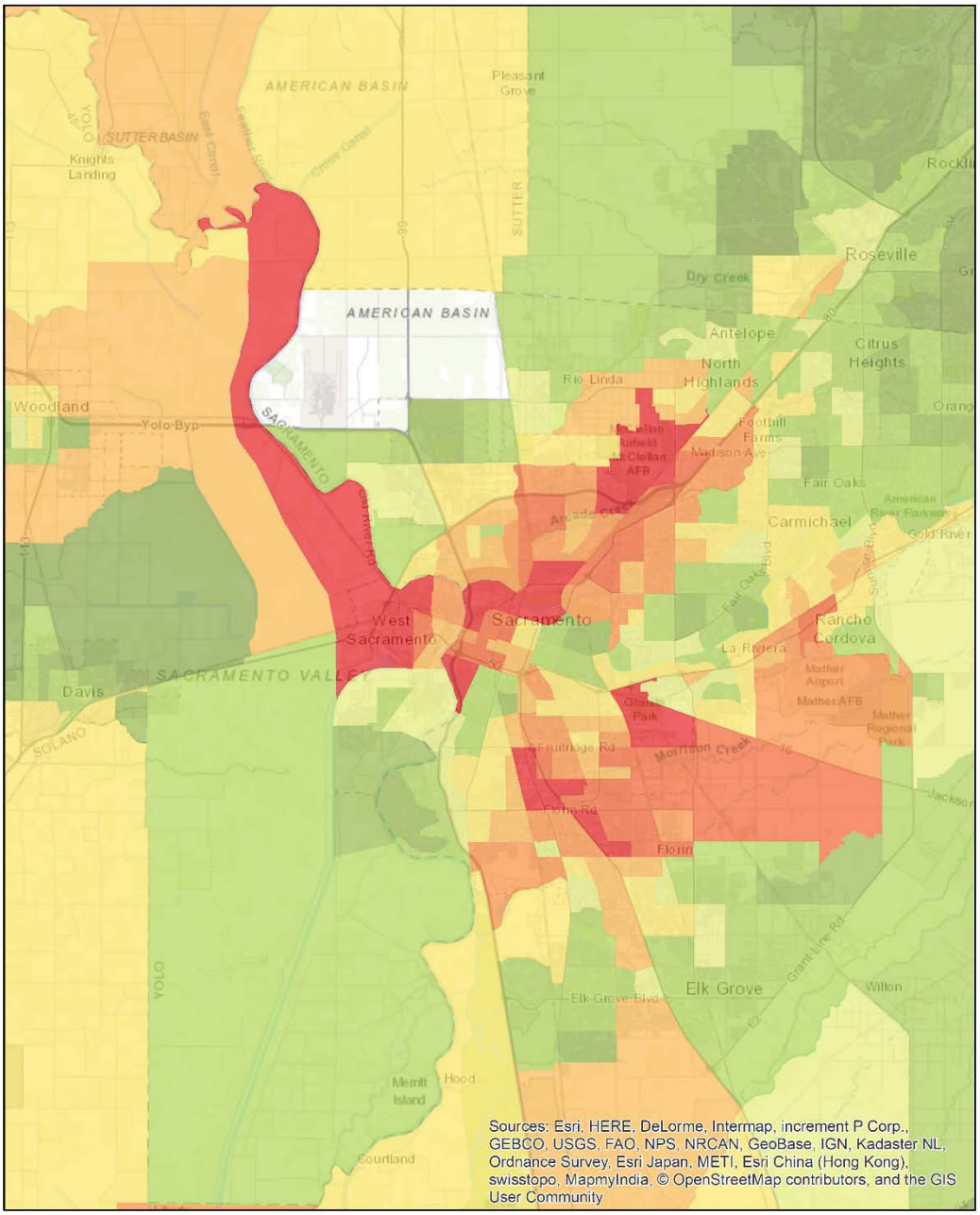

Sacramento Area

0 2.5 5 10 Miles

CalEnviroScreen 3.0
June 2018 Update
Final Results

Top 20% pollution, no CalEnviroScreen score

lowest scores — highest scores

Each color represents 10% of scores

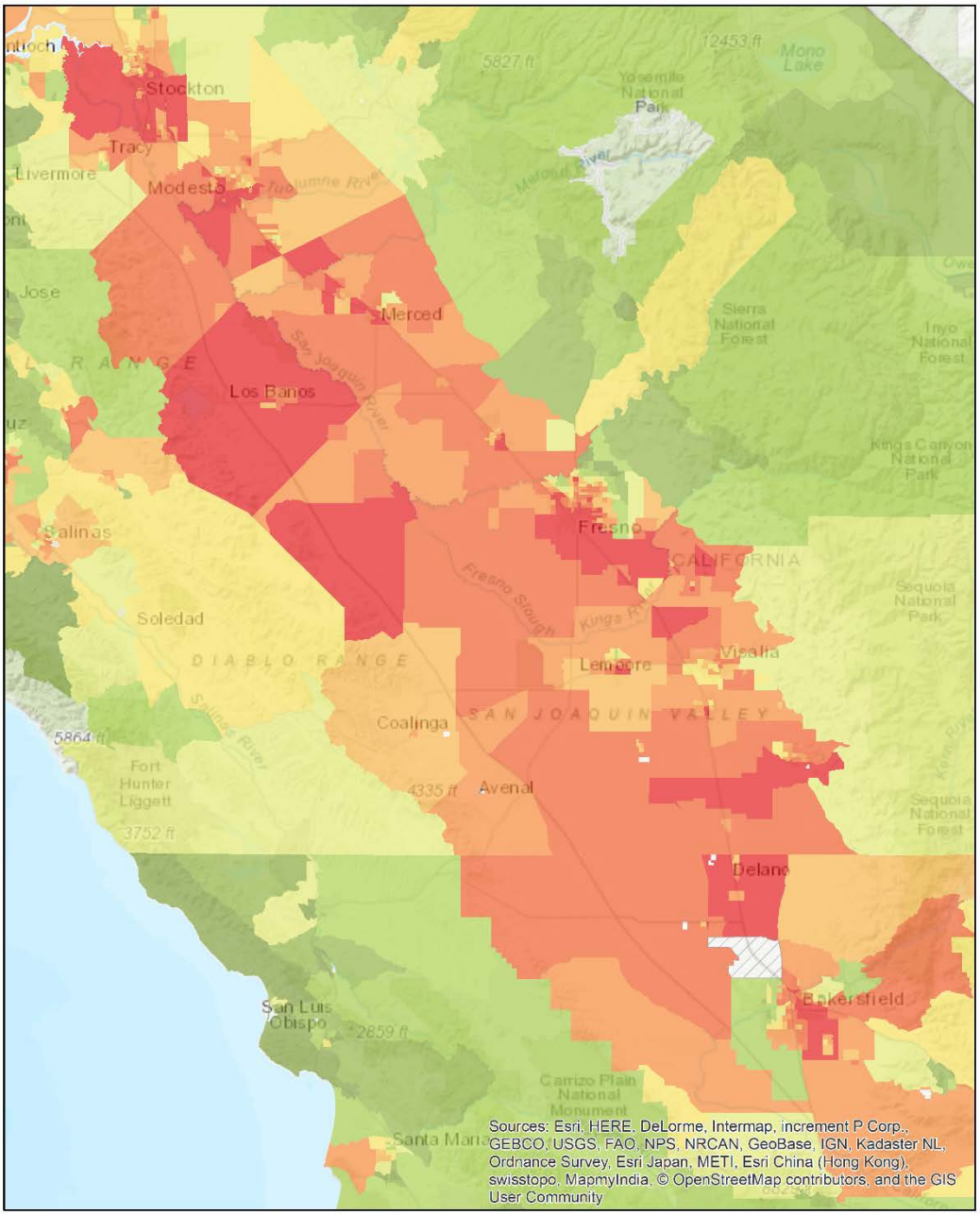

San Joaquin Valley

0 10 20 40 Miles

CalEnviroScreen 3.0 June 2018 Update Final Results

Top 20% pollution, no CalEnviroScreen score

lowest scores — highest scores

Each color represents 10% of scores

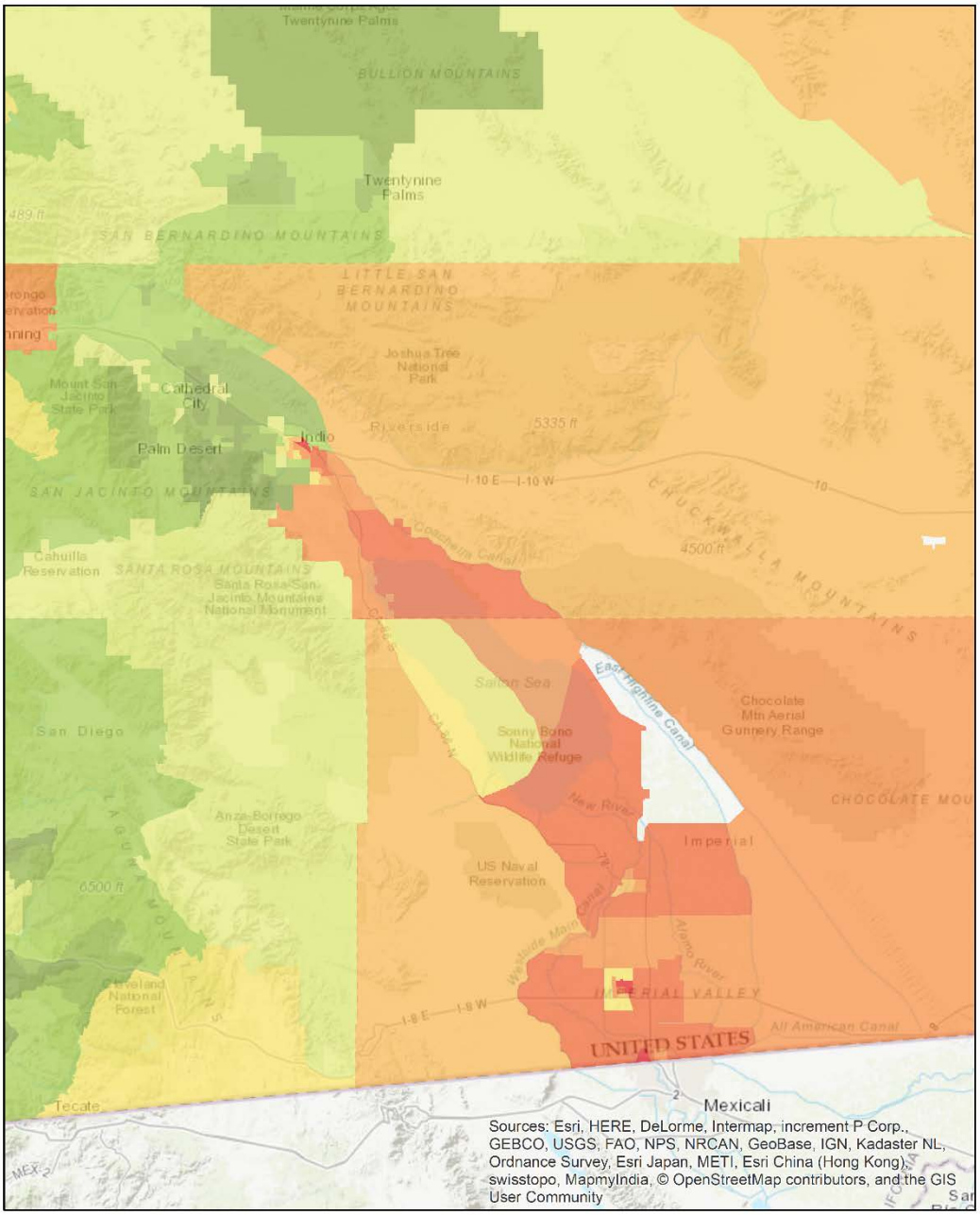

Imperial Area

0 10 20 40 Miles