CalEnviroScreen Statewide Results

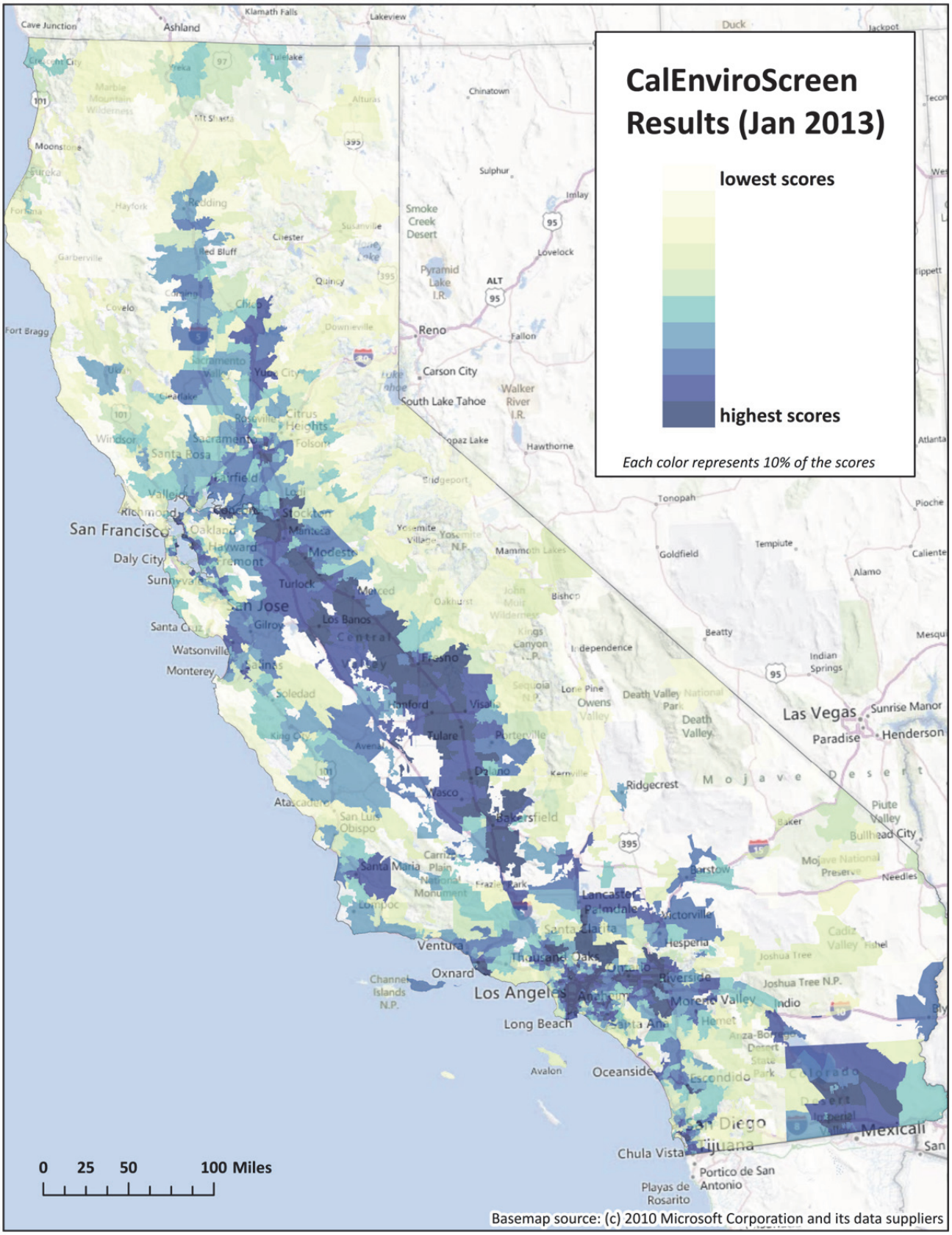

CalEnviroScreen Results (Jan 2013)

lowest scores — highest scores

Each color represents 10% of the scores

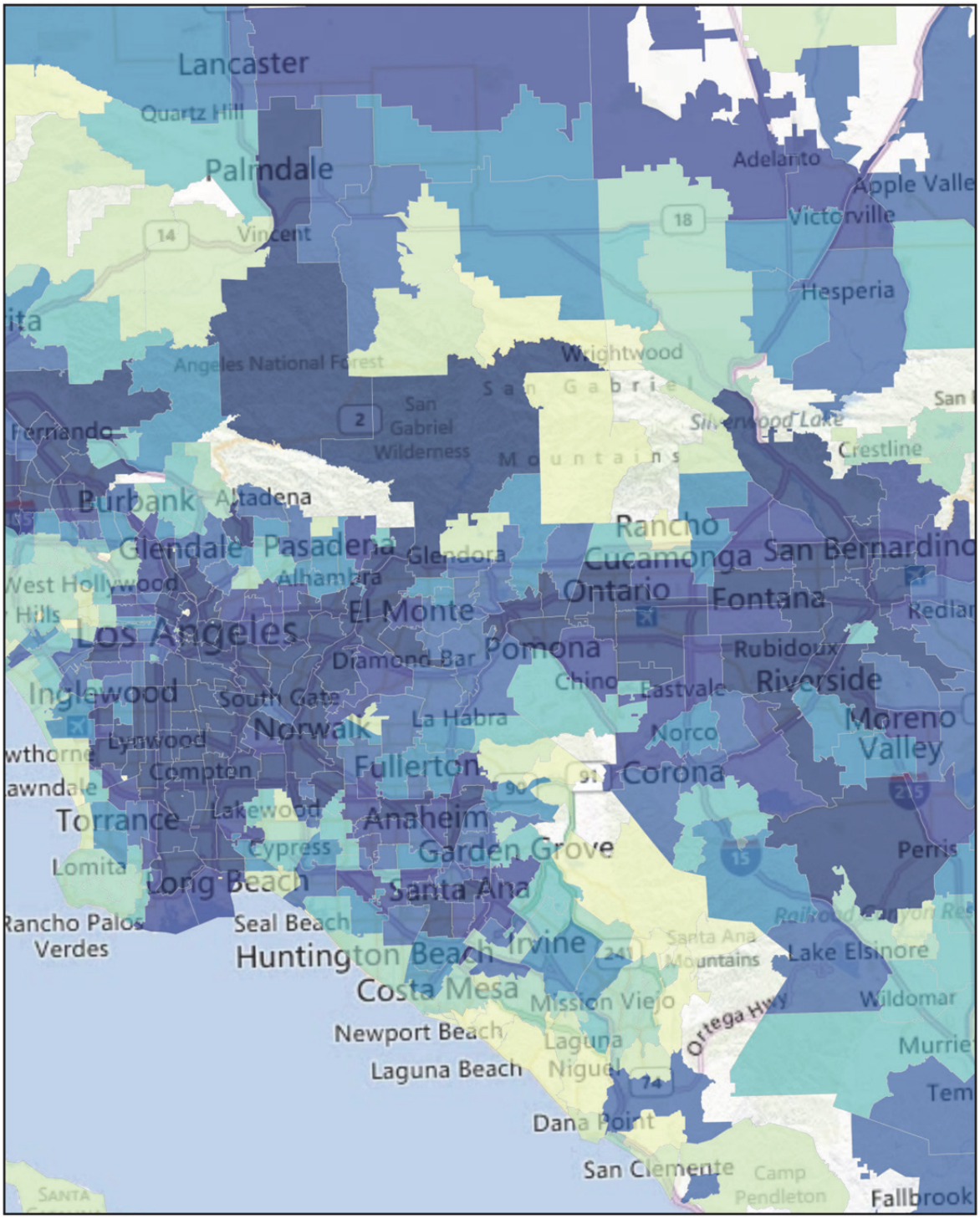

Los Angeles Area

0 5 10 20 Miles

Basemap source: (c) 2010 Microsoft Corporation and its data suppliers

CalEnviroScreen Results (Jan 2013)

lowest scores — highest scores

Each color represents 10% of the scores

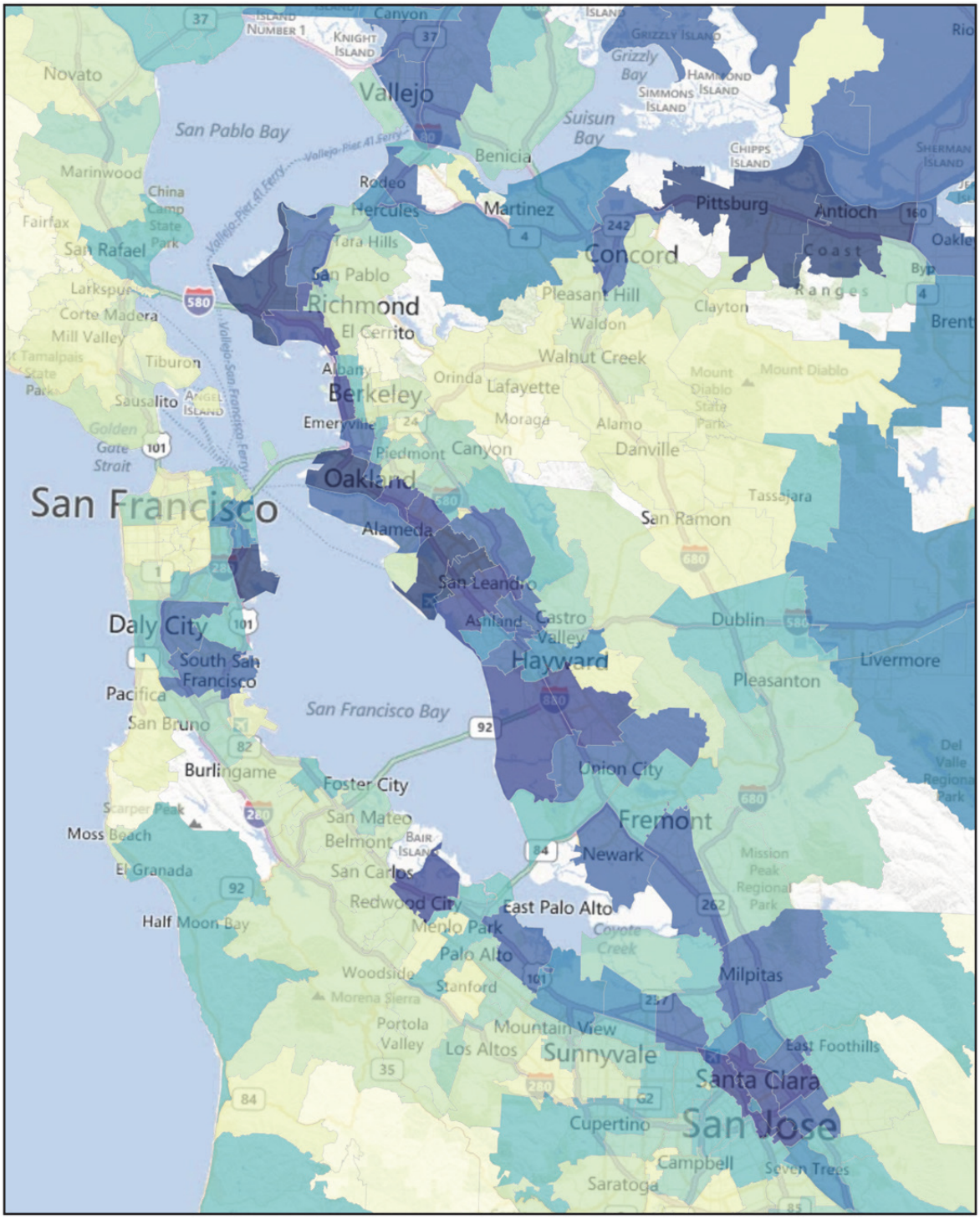

San Francisco Area

0 2.5 5 10 Miles

Basemap source: (c) 2010 Microsoft Corporation and its data suppliers

CalEnviroScreen Results (Jan 2013)

lowest scores — highest scores

Each color represents 10% of the scores

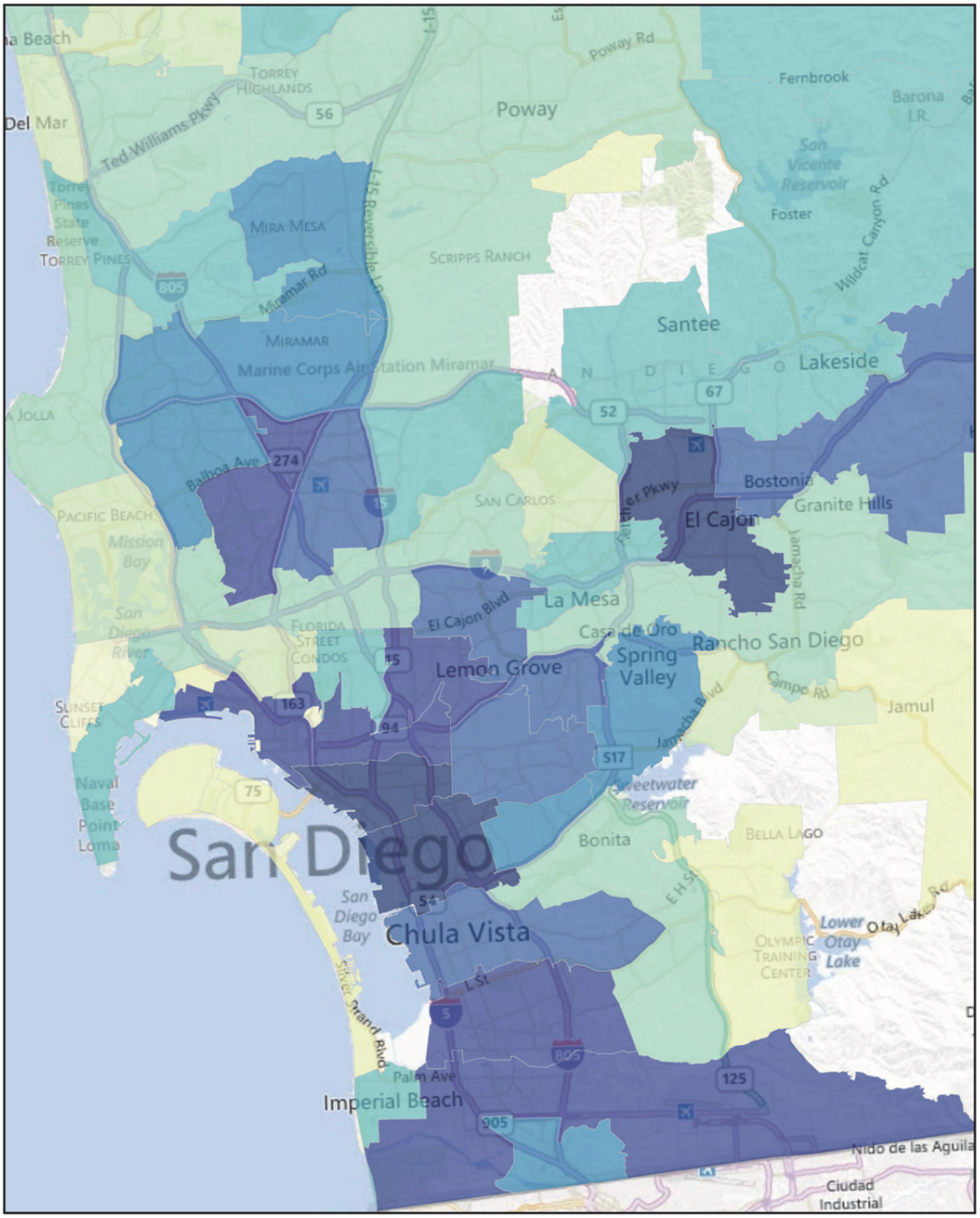

San Diego Area

0 2.5 5 10 Miles

Basemap source: (c) 2010 Microsoft Corporation and its data suppliers

CalEnviroScreen Results (Jan 2013)

lowest scores — highest scores

Each color represents 10% of the scores

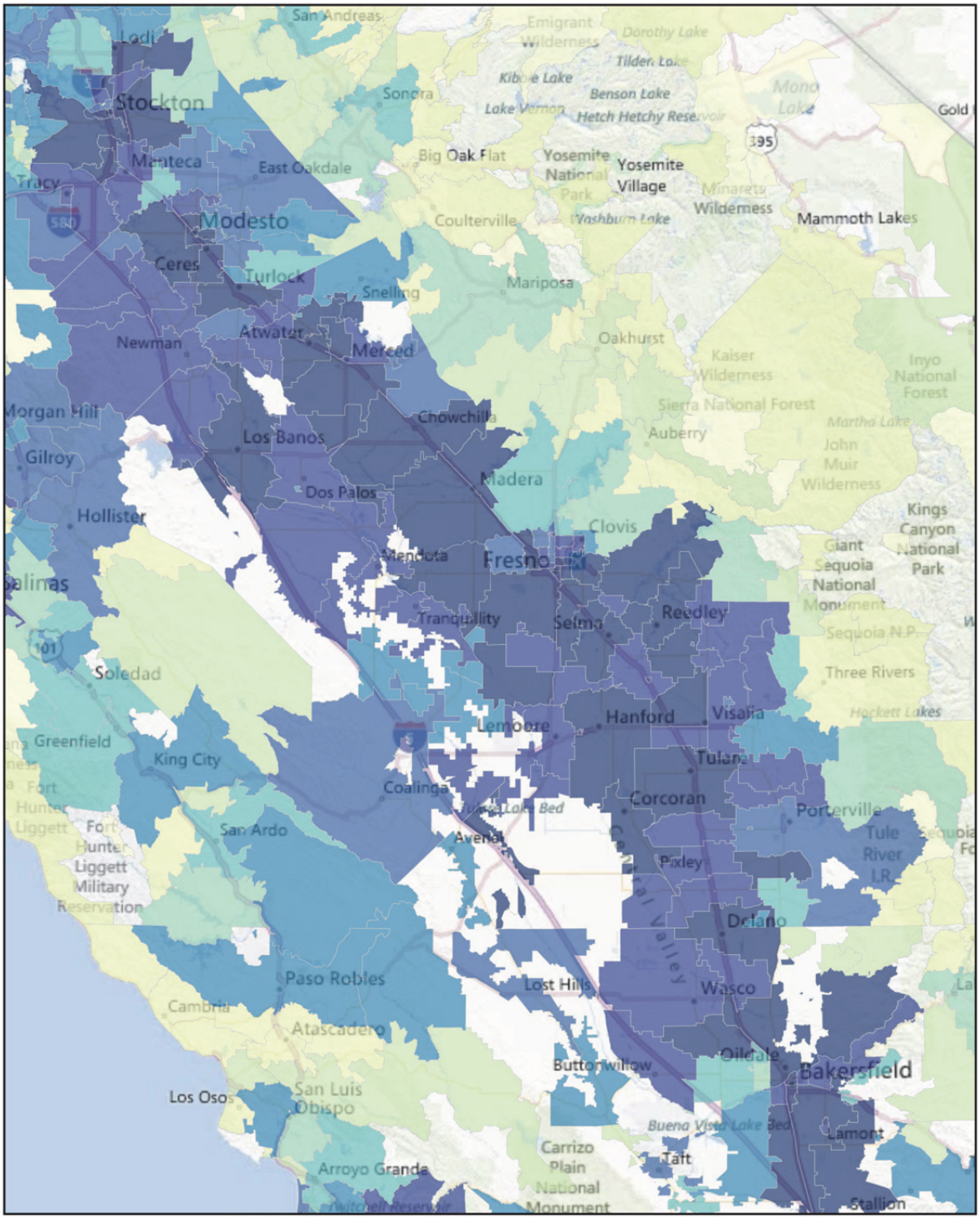

San Joaquin Valley

0 10 20 40 Miles

Basemap source: (c) 2010 Microsoft Corporation and its data suppliers

CalEnviroScreen Results (Jan 2013)

lowest scores — highest scores

Each color represents 10% of the scores

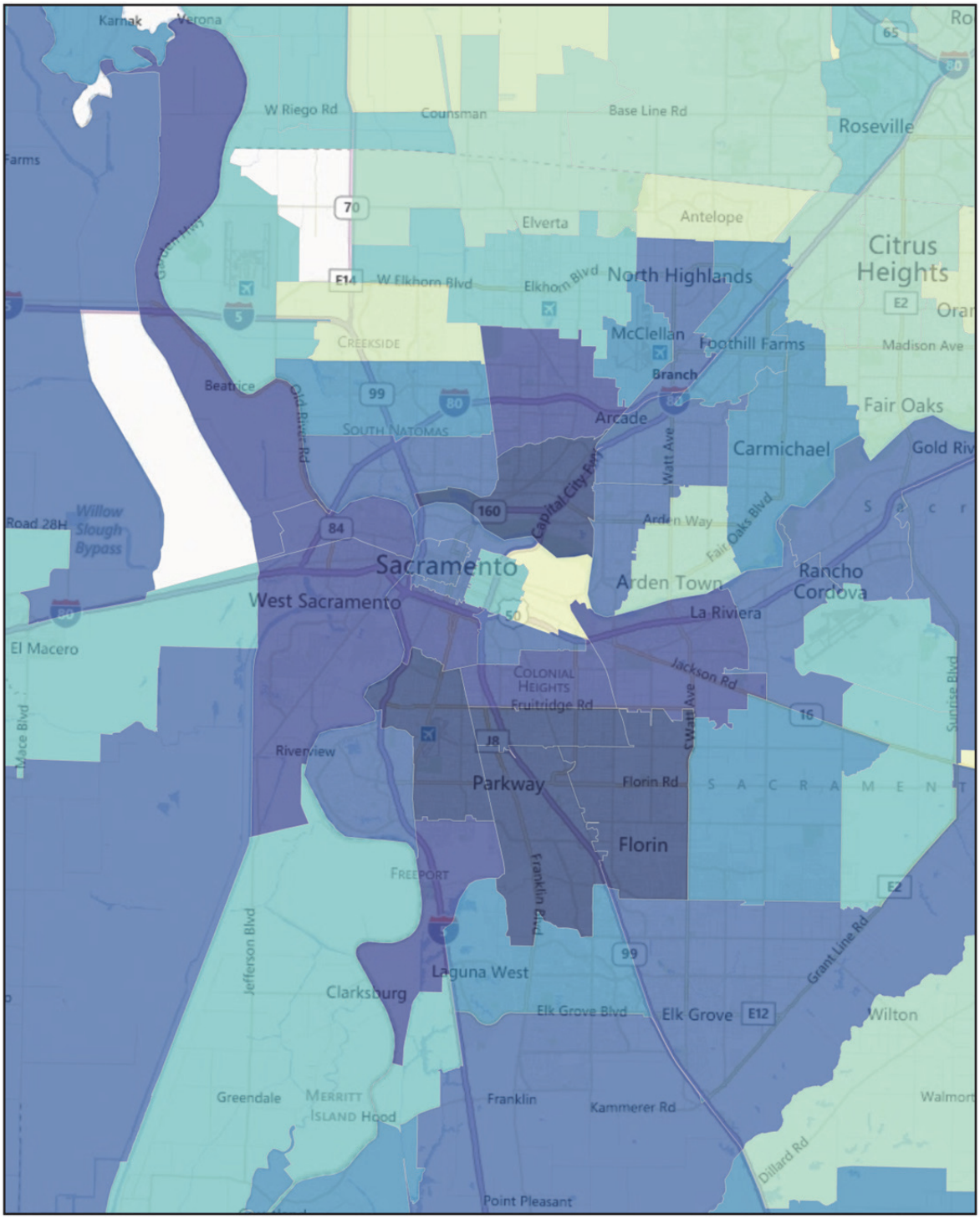

Sacramento Area

0 2.5 5 10 Miles

Basemap source: (c) 2010 Microsoft Corporation and its data suppliers